

2009

# INAUGURATION TRAVEL GUIDE

Getting around in the nation's capitol

- ◆ Map of National Mall ◆ Metro rail
- ◆ Parade and Inaugural Balls info
- ◆ Connecting with the Observer

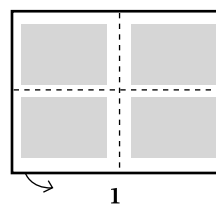
upload videos and photos,  
twitter and more




## Official events

- ◆ **Swearing in ceremony**  
The U.S. Capitol  
TIME: Approx. Noon
- ◆ **Inauguration Parade**  
Location: Pennsylvania Avenue  
TIME: 2 pm
- ◆ **Presidential inaugural ball**  
Location and time: TBA

To assemble guide fold along dotted lines



1



1/2



1/4

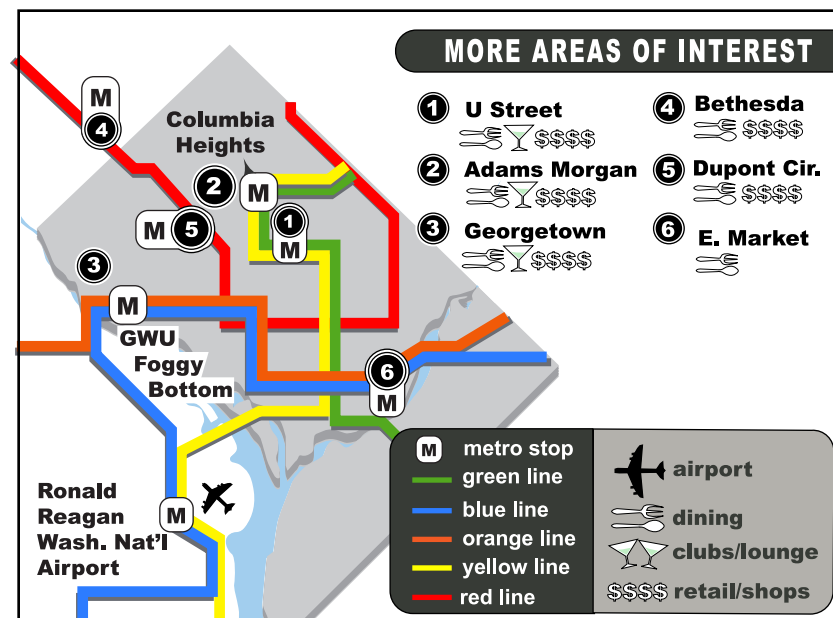
## Additional info

- ◆ **D.C. official inauguration page**  
<http://inauguration.dc.gov>
- ◆ **Washington Metropolitan Area Transit Authority**  
<http://wmata.com/>
- ◆ **Visitor information**  
[www.washington.org](http://www.washington.org)

## Emergency info

- ◆ **Reporting suspicious behavior (DC Police)**  
(202) 727-9099
- ◆ **Emergency text alerts (Alert DC)**  
<https://textalert.ema.dc.gov>
- ◆ **U.S. Capitol Police**  
(202) 512-1226

## MORE AREAS OF INTEREST



<b>M</b>	metro stop		dining
	blue/orange		exhibit
	yellow/green		retail/shops
	red line		
	parade		

